
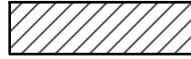








**LEGEND:**

- |   |                                  |   |                 |
|---|----------------------------------|---|-----------------|
|  | TREES TO BE REMOVED AND REPLACED |  | SHALLOW MARSH   |
|  | TREES RETAINED                   |  | DEEP MARSH      |
|  | SITE BOUNDARY                    |  | SUBMERGED MARSH |
|  | WETLANDS                         |   |                 |
|  | LAKE                             |   |                 |

# MILL PARK WETLANDS UPGRADE PROJECT



SCALE 1:1000 (A1) 