












# GREENING the PIPELINE



Map for illustrative purposes only

## LEGEND

- |   |   |   |  |
|---|---|---|--|
|  | <b>ZONE 1: Werribee River Gateway</b><br>An inviting space which introduces the start / finish of the pipeline    |  | <b>ZONE 5: Community Connectivity</b><br>A space which brings the local community together and connects existing open spaces |
|  | <b>ZONE 2: Active Transport Link</b><br>To open up the pipeline reserve to more residents for walking and cycling |  | <b>ZONE 6: Education</b><br>Provides space to play and learn   |
|  | <b>ZONE 3: Arts and Wellbeing</b><br>A space which supports mental and physical wellbeing                         |  | <b>ZONE 7: Water Harvesting</b><br>Improvement of water quality  |
|  | <b>ZONE 4: Active Transport Link</b><br>To open up the pipeline reserve to more residents for walking and cycling |  | <b>ZONE 8: Industrial Art</b><br>Improves the space for local workers  |
|   |   |  | <b>ZONE 9: Brooklyn Gateway</b><br>An inviting space which introduces the start / finish of the pipeline                     |